

FLOOR PLAN - LEVEL TICKETING - AREA C | N.T.S. | 1

**LEGEND**

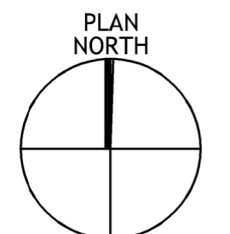
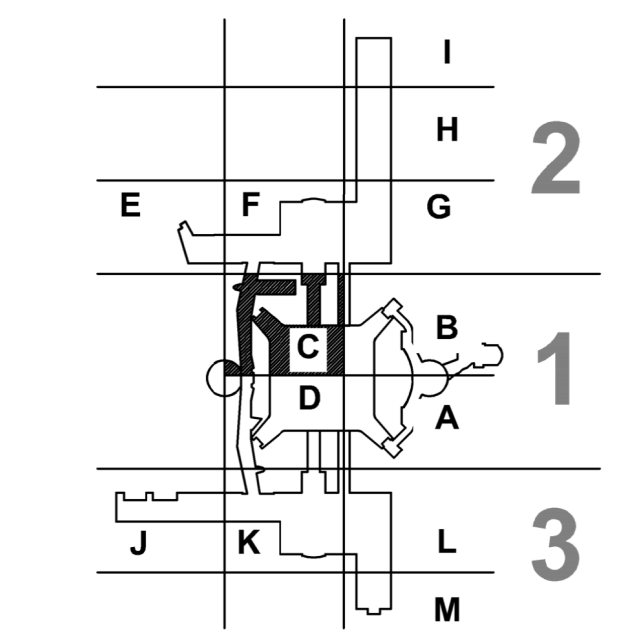
- SIGN TYPE - SEE SIGNAGE SCHEDULE
- SIGN NUMBER - SEE SIGNAGE SCHEDULE

**GENERAL NOTES**

1. REFER TO SHEETS 1-1 THROUGH 4-56 FOR ADDITIONAL INFORMATION, INCLUDING NEW SIGN LOCATIONS, SIGN TYPES AND MOUNTING DETAILS
2. REFER TO SHEET AG3.000 FOR SIGNAGE SCHEDULE IN REFERENCE TO SHEETS A2.001 THRU A2.301
3. REFER TO SHEET AG3.001 FOR A1 AND A2 SIGN TYPES
4. REFER TO SHEET 1-8 FOR HAS WAYFINDING SYMBOLS
5. REFER TO SHEET AG3.002 FOR R1, R2 AND R3 SIGN TYPES

0 9' 18' 36'

**KEY PLAN**



CLIENT



HAS AVIATION DEPT.  
 16930 JOHN F. KENNEDY  
 BLVD. HOUSTON TX  
 77032  
 [T] (281) 233-1757  
 [F] (281) 233-1800

ARCHITECT



3131 BRIARPARK DRIVE  
 SUITE 200  
 HOUSTON, TX 77042  
 [T] 713 622 1444  
 [F] 713 968 9333  
 www.pgal.com

HAS REPRESENTATIVE


DEPARTMENT OF AVIATION RECOMMENDED:	HOUSTON AIRPORT SYSTEM DIRECTOR OF DESIGN REPRESENTATIVE	DATE:
	HAS TIP - 20-195 - IAH	

PROJECT NAME

HOUSTON  
 AIRPORT SYSTEM  
 TERMINAL A SIGNAGE  
 & WAYFINDING

REGISTRATION

COPYRIGHT © 2020



PROJECT LOCATION

IAH TERMINAL A  
 2800 N. TERMINAL RD  
 HOUSTON TX, 77032

DRAWING HISTORY

NO.	DESCRIPTION	DATE
01	100% CONSTRUCTION DOCUMENTS	08-28-20
A	ADDENDUM #2	11-03-20

PROJECT NUMBER

1003770

SHEET TITLE

FLOOR PLAN -  
 LEVEL TICKETING  
 SECTOR 01 - AREA C

SHEET NUMBER

A2.201C